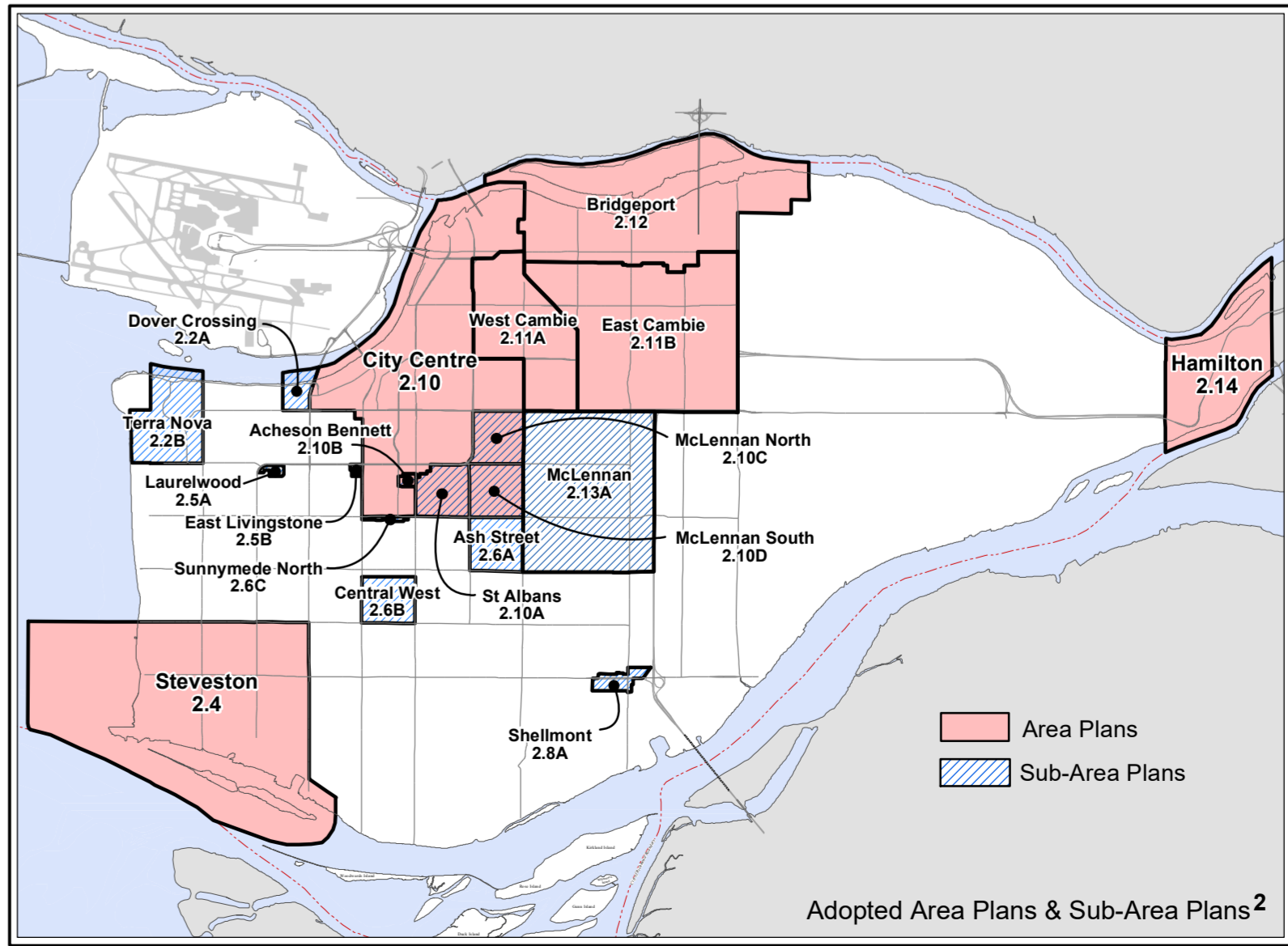


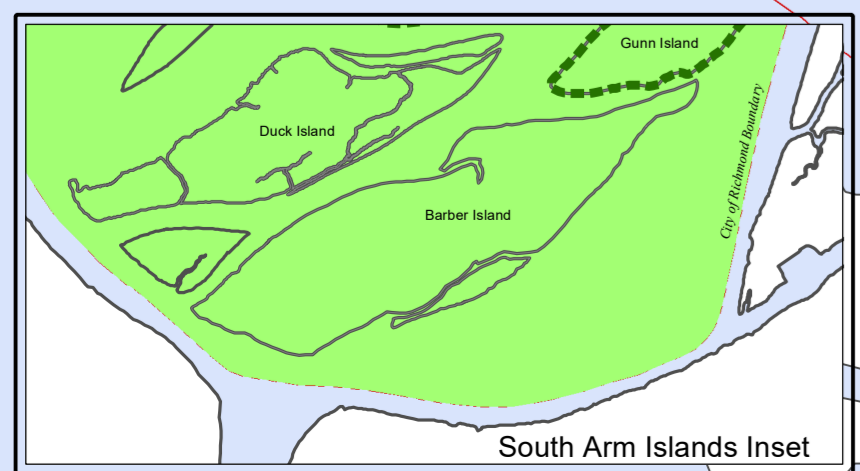
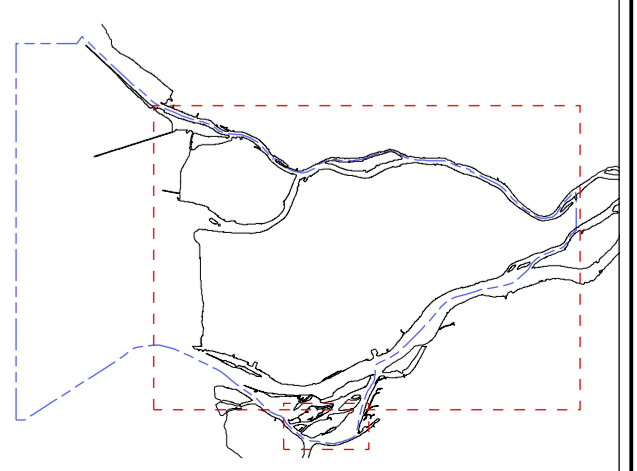

Attachment 1 to Schedule 1 of Bylaw 9000¹

- Legend**
- Agricultural Land Reserve Boundary
 - Land Use**
 - Agriculture
 - Airport
 - Apartment Residential
 - Commercial
 - Community Institutional
 - Conservation Area
 - Downtown Mixed Use
 - Industrial
 - Limited Mixed Use
 - Mixed Employment
 - Mixed Use
 - Neighbourhood Residential
 - Neighbourhood Service Centre
 - Park
 - School⁴

- ¹ This map is an attachment to the Official Community Plan (OCP). You are reminded that the OCP also contains other maps, policy statements, and restrictions on land use which are subject to amendment from time to time.
- ² Where there is conflict with respect to land use designations between this OCP Land Use Map and other Area Plan or Sub-Area Plan Land Use Maps, the latter shall take precedence, with the exception that the sites designated Conservation Area in the OCP Land Use Map shall retain that land use designation notwithstanding conflicting information which may be shown in other Area Plan or Sub-Area Plan Land Use Maps.
- ³ Contact YVR, Port Metro Vancouver and the Steveston Harbour Authority to see their plans.
- ⁴ Existing School building (See Specific Richmond Neighbourhood maps in the OCP.)



Adopted November 19, 2012
Revised January 23, 2024
Created by Frank Sciberras



See South Arm Islands inset